

MÉXICO - EEUU




1846-1848







- Negociación de la frontera mexicano-estadounidense (1845-1848)**
- República de Texas (no reconocida por México)
 - Frontera del Tratado Adams-Onís (1819, ratificada en 1832)
 - Instrucciones a Slidell (1845)
 - Últimas instrucciones a Trist (13 junio de 1847)
 - Oferta de cesión por México (6 de septiembre de 1847)
 - Propuesta de Samuel Houston (26 de febrero de 1848)
 - Frontera del Tratado de Guadalupe-Hidalgo (1848)
 - Frontera actual de México, después de la venta de La Mesilla




**MARIANO
PAREDES**



**NICOLÁS
BRAVO**




**MARIANO
SALAS**




**VALENTÍN
GÓMEZ**



**SANTA
ANNA**




**PEDRO
ANAYA**



**MANUEL
DE LA
PEÑA**




**MARIANO
ARISTA**




**JOSE DE
URREA**




**PEDRO DE
AMPUDIA**




JOHN TYLER



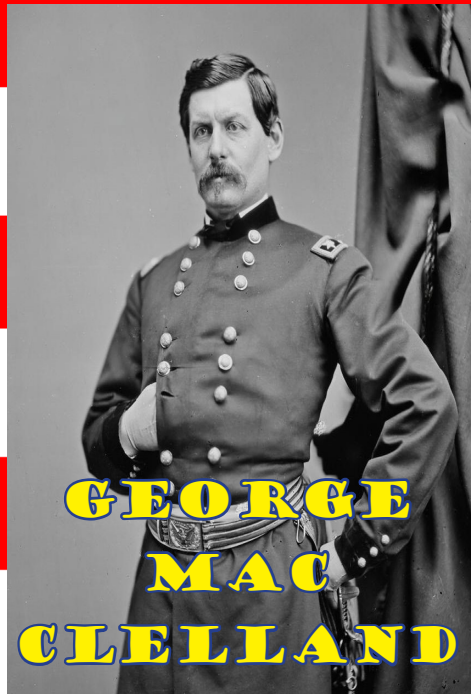
JAMES POLK




ZACHARY TAYLOR




WINFIELD SCOTT



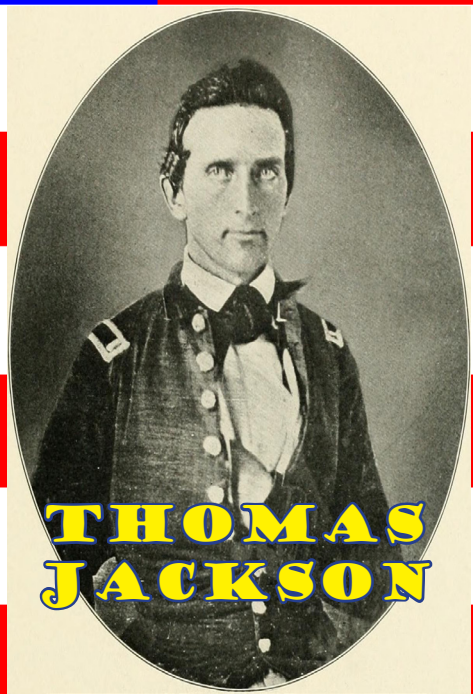
GEORGE MAC CLELLAND




ULYSES GRANT




ROBERT LEE



THOMAS JACKSON



WILLIAM SHERMAN



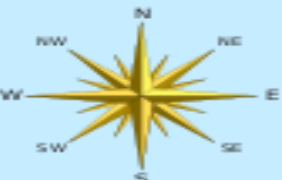
BRAXTON BRAG




THE MEXICAN WAR 1846-1848

○ City, Town or Settlement	Disputed Territory
■ Fort	Mexico Territory, 1848
--- Boundaries	United States Territory, 1848
✕ Monterrey 1846 Battle Site	United States Territory, 1848 After Treaty of Guadalupe Hidalgo
--- U.S. Naval Blockade	Warfare
	→ US forces
	→ Mexican forces

0 800 (km)
0 600 (miles)







WORTH

GARLAND
BUTLER

Citadel

Monterrey

Independencia Hill
Bishop's Palace

3 1
7th Miss

La Teneria

Santa Catarina River

Plaza

Federacion Hill
El Soldado

To Saltillo

	US	Mex
Infantry		
Cavalry		
Artillery		

US advances 21 Sept.
 US advances 22 Sept.
 US advances 23 Sept.

0 2000
 Yds
 0 2000
 Meters

Battle of Monterrey

19-24 September, 1846

Battle of Buena Vista

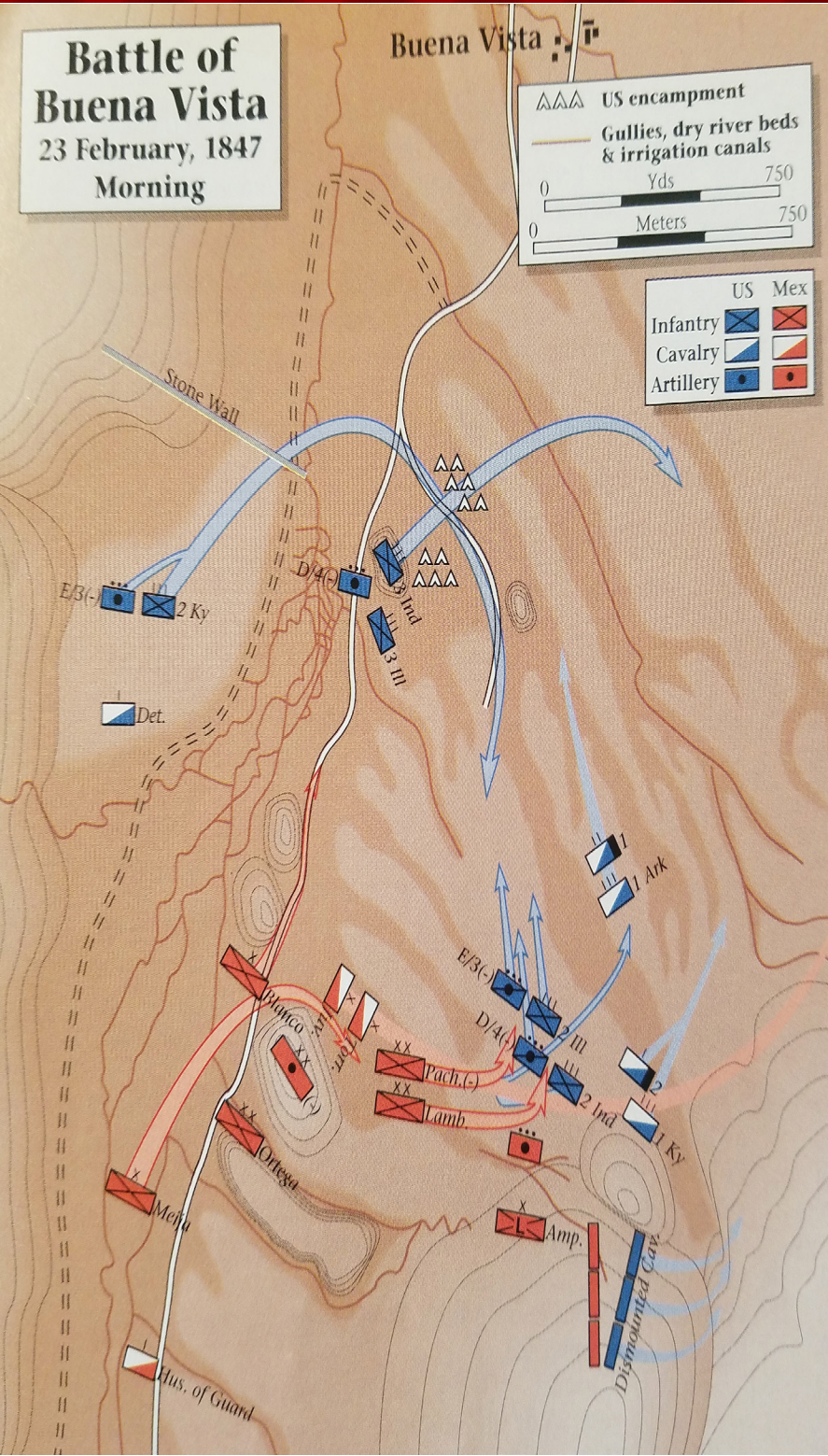
23 February, 1847
Morning

Buena Vista

△△△ US encampment
 — Gullies, dry river beds & irrigation canals

0 750
 Yds
 0 750
 Meters

	US	Mex
Infantry		
Cavalry		
Artillery		



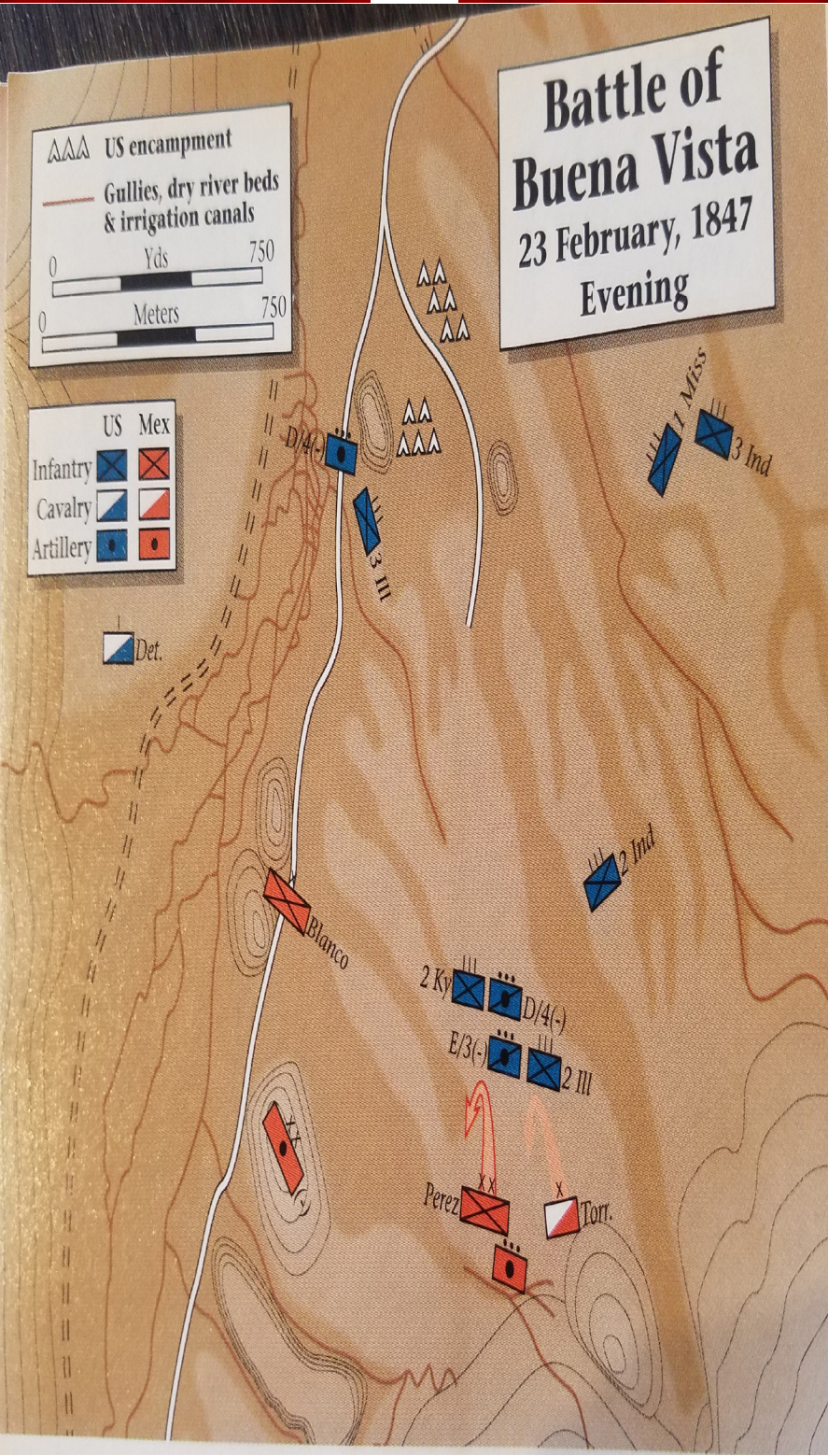
Battle of Buena Vista

23 February, 1847
Evening

△△△ US encampment
 — Gullies, dry river beds & irrigation canals

0 750
 Yds
 0 750
 Meters

	US	Mex
Infantry		
Cavalry		
Artillery		



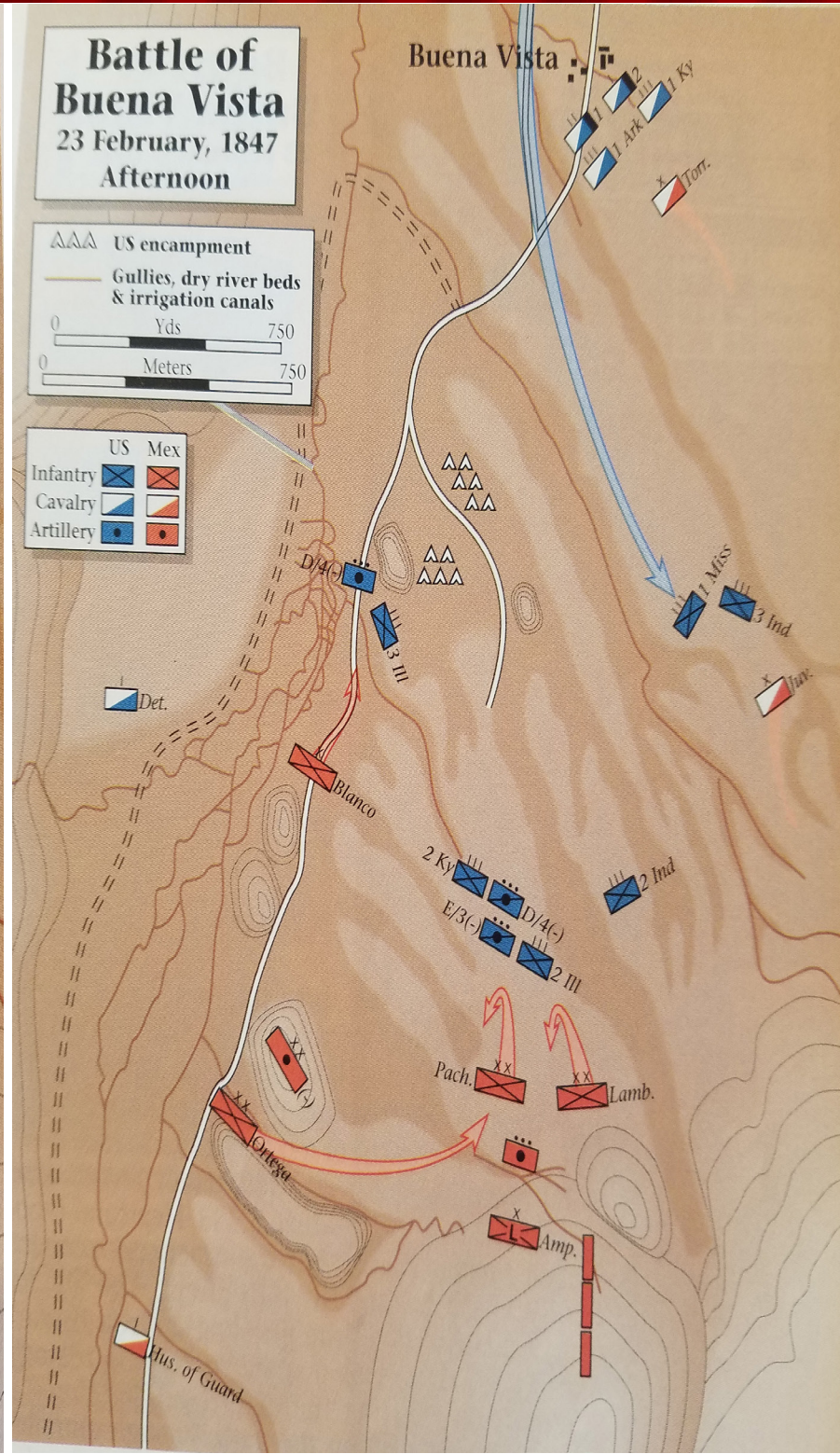
Battle of Buena Vista

23 February, 1847
Afternoon

△△△ US encampment
 — Gullies, dry river beds & irrigation canals






0 750
 Yds
 0 750
 Meters

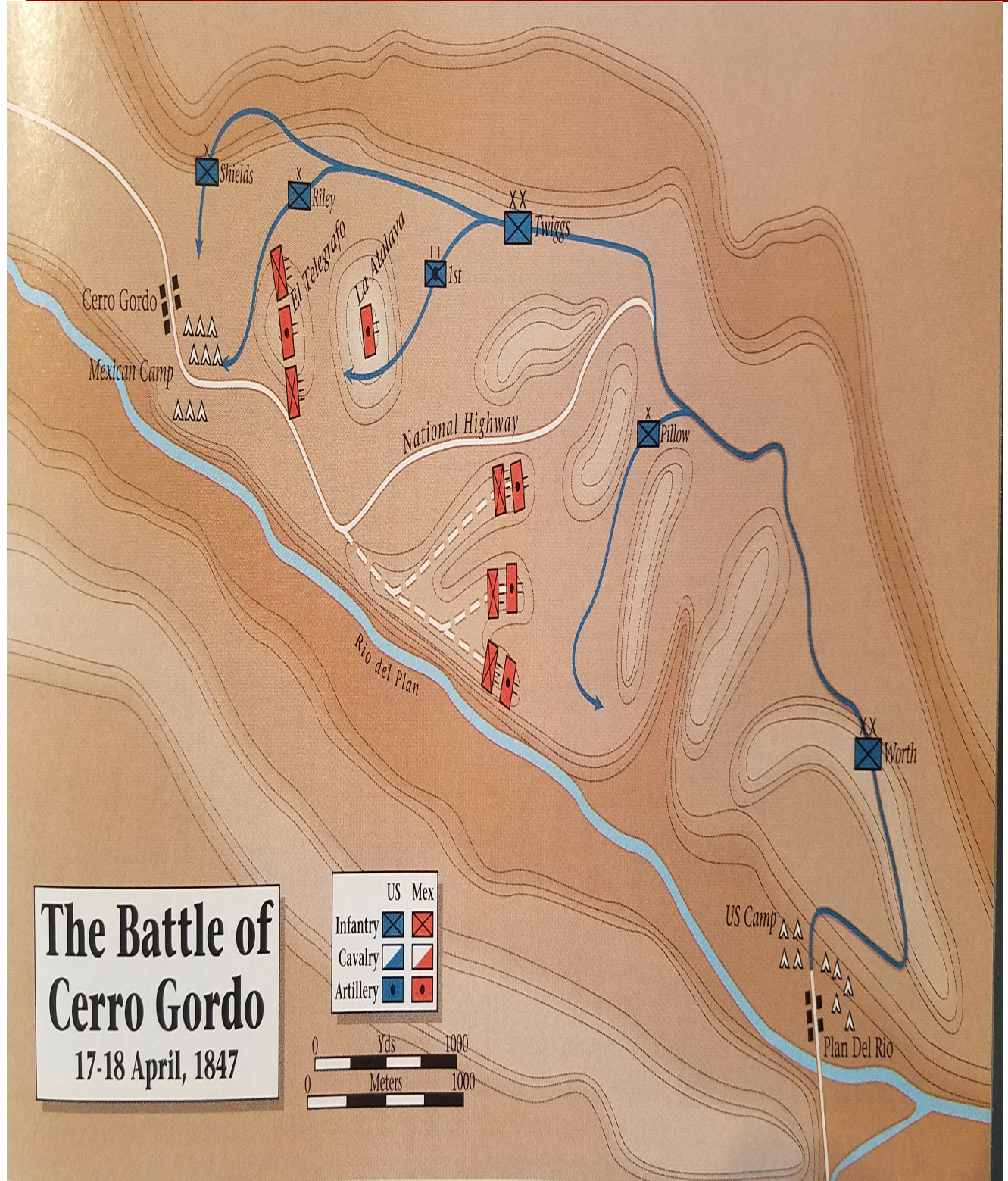
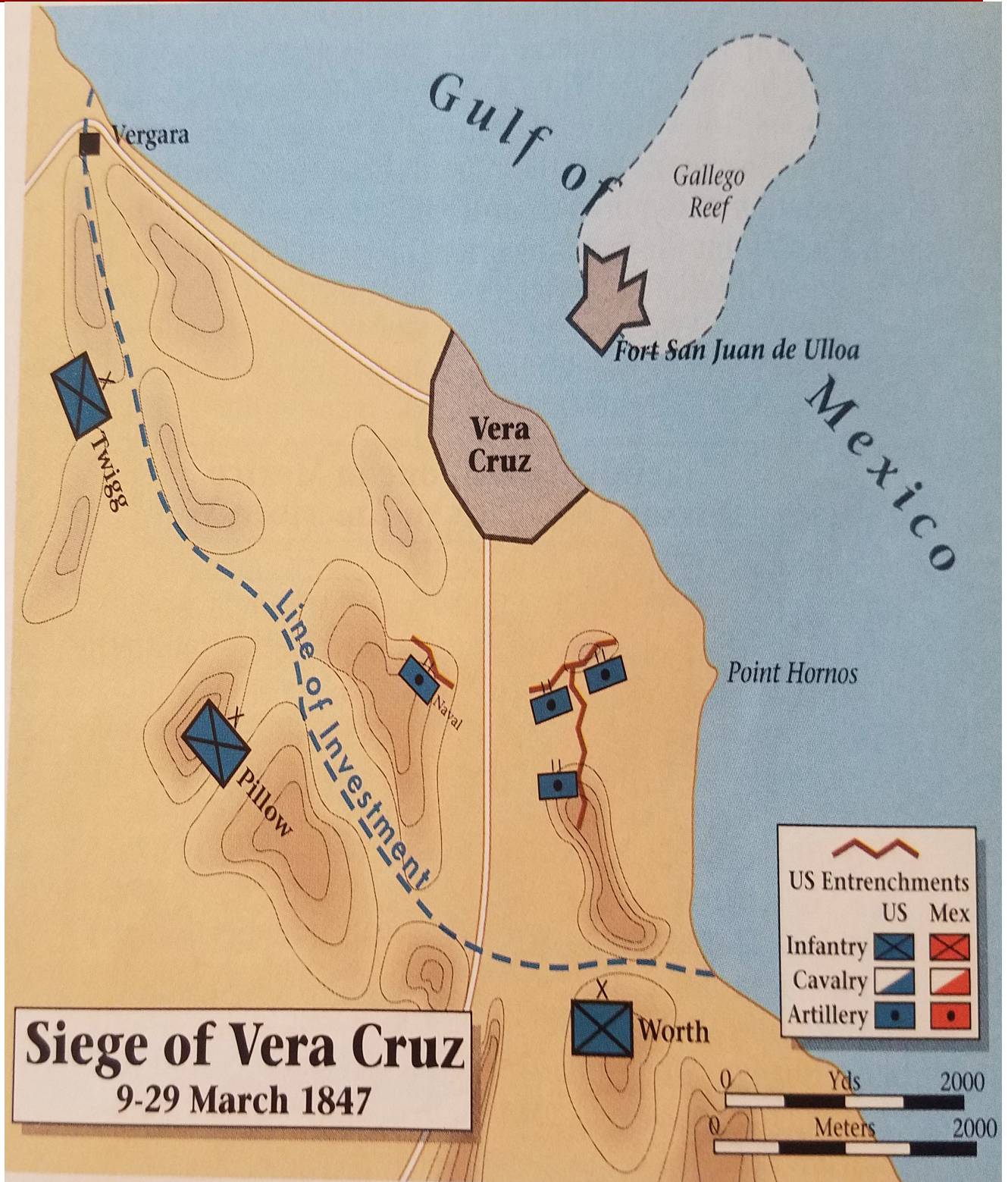
	US	Mex
Infantry		
Cavalry		
Artillery		



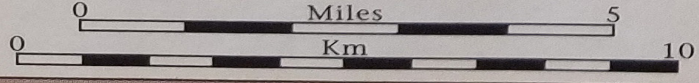


Scott's Campaign (9 March - 14 September 1847)

-  City, Town or Settlement
-  Forts
-  Warfare of US forces
-  Battle Site
-  Mountains

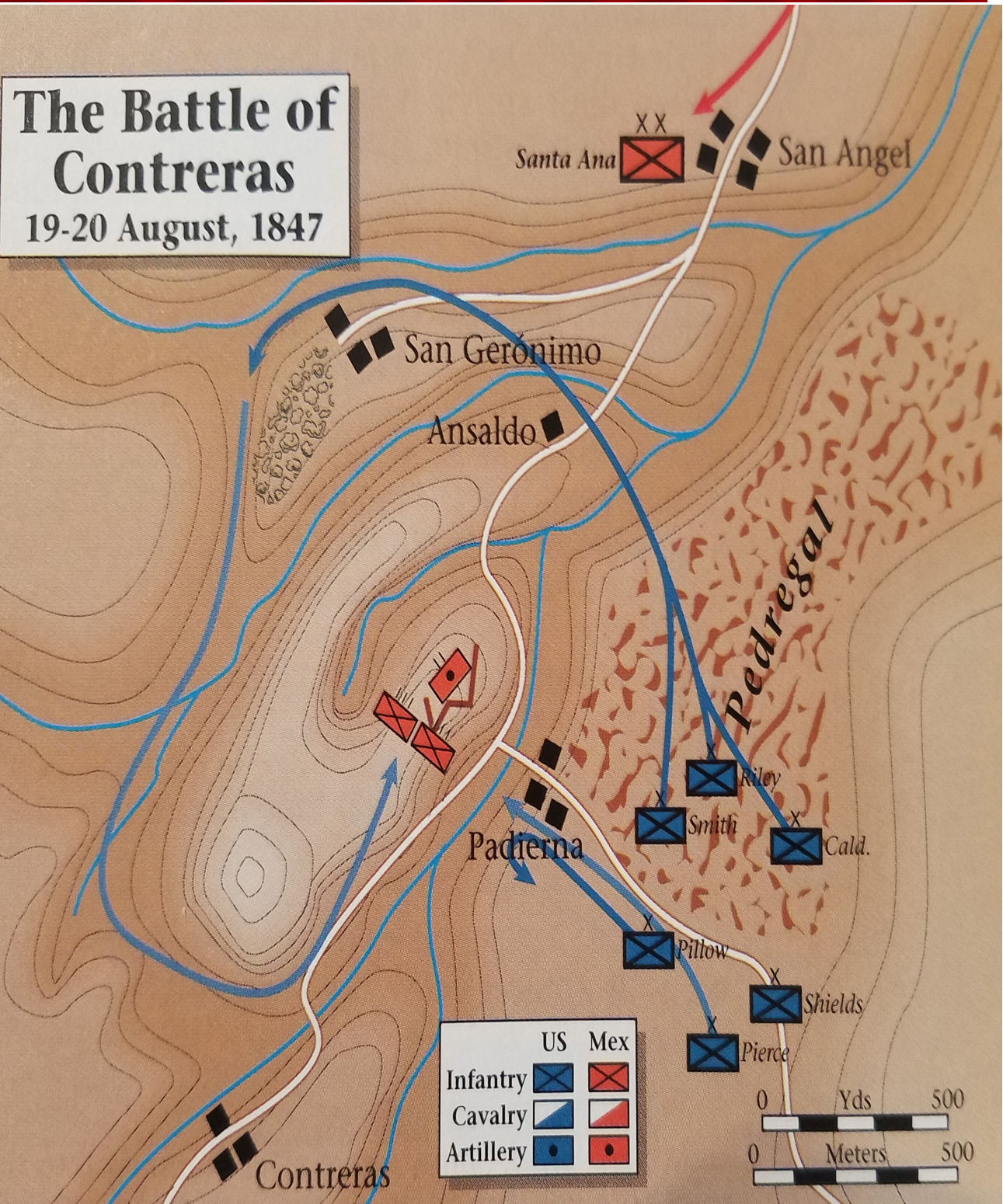


Into the Valley of Mexico



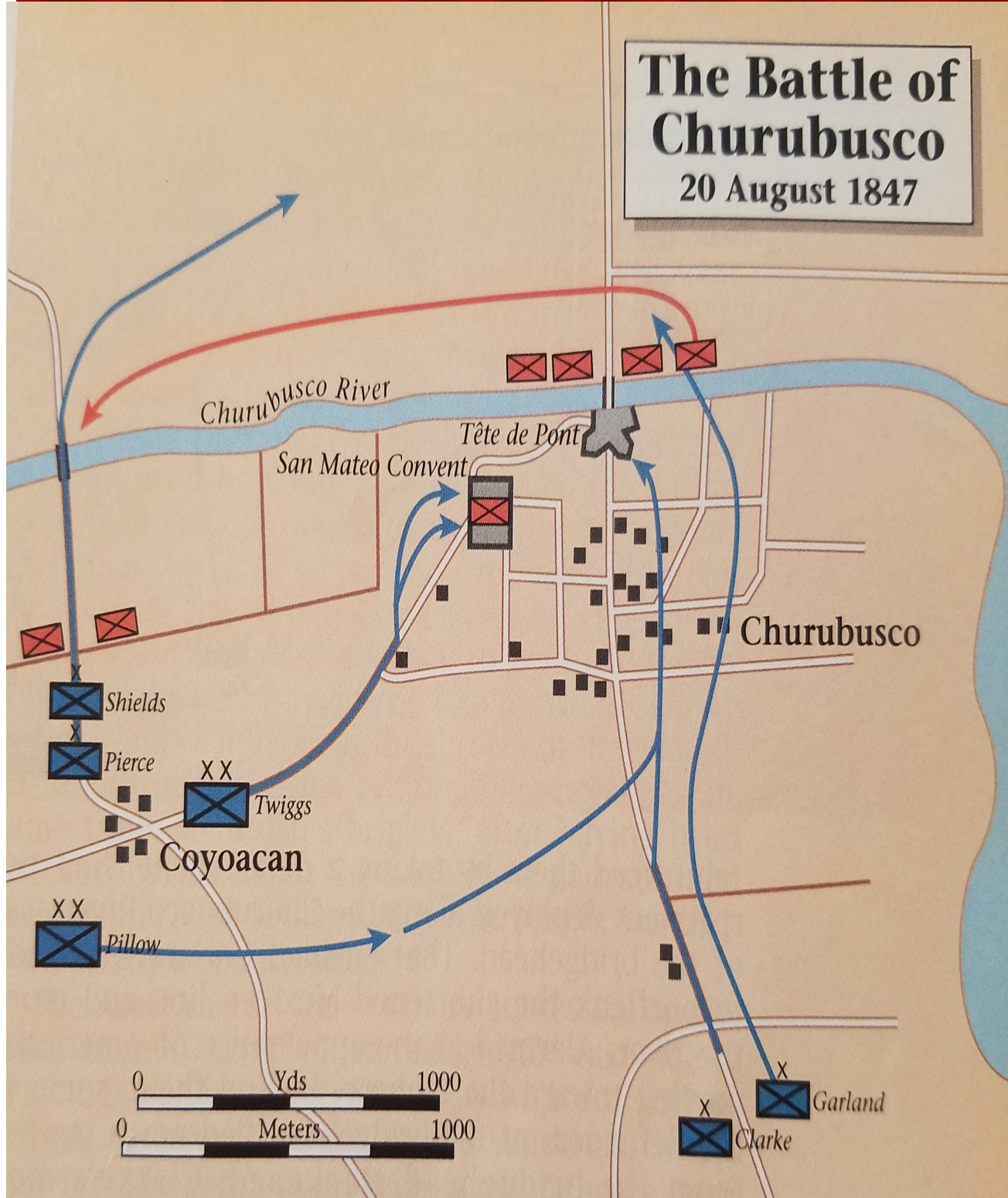
The Battle of Contreras

19-20 August, 1847



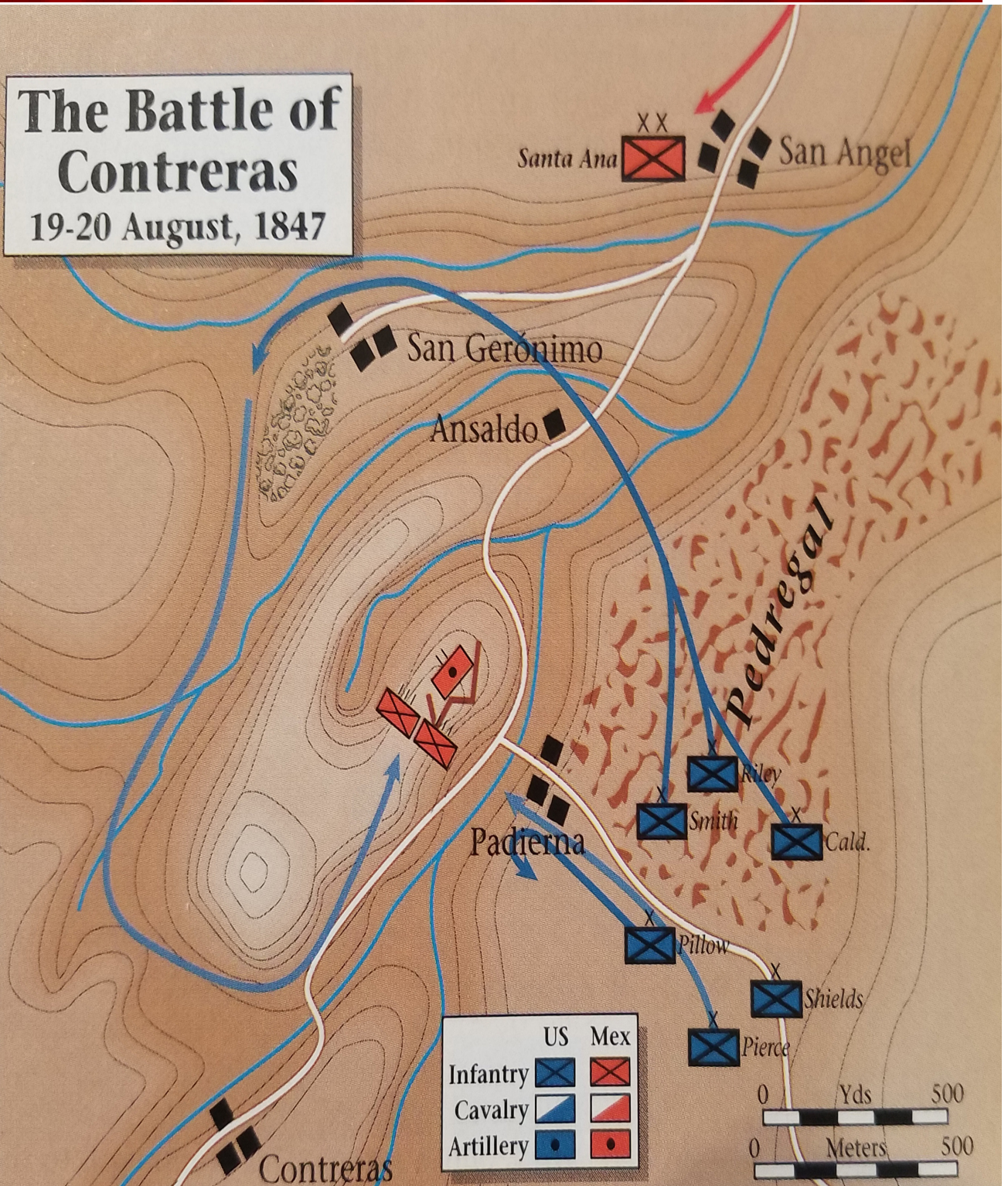
The Battle of Churubusco

20 August 1847



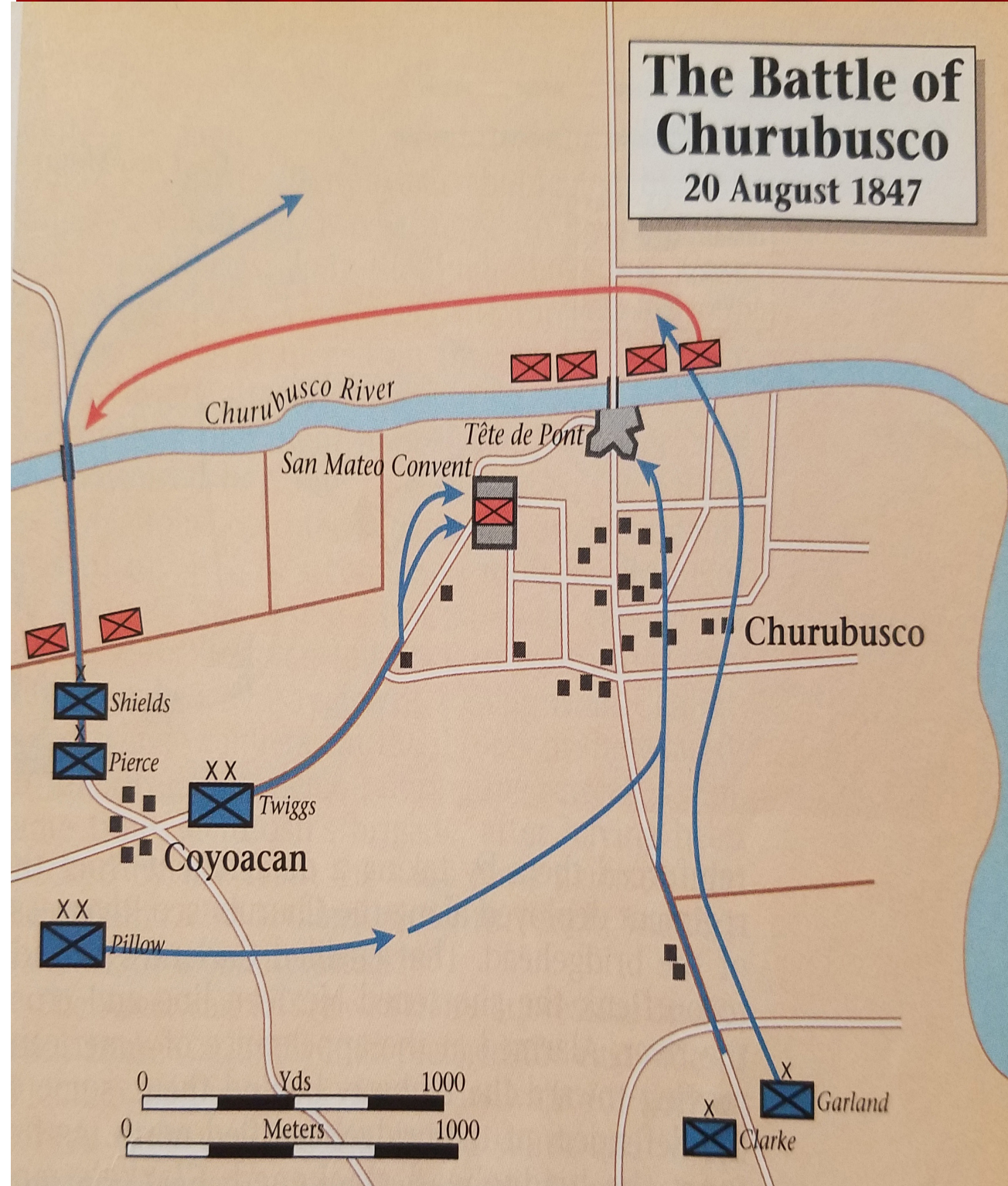
The Battle of Contreras

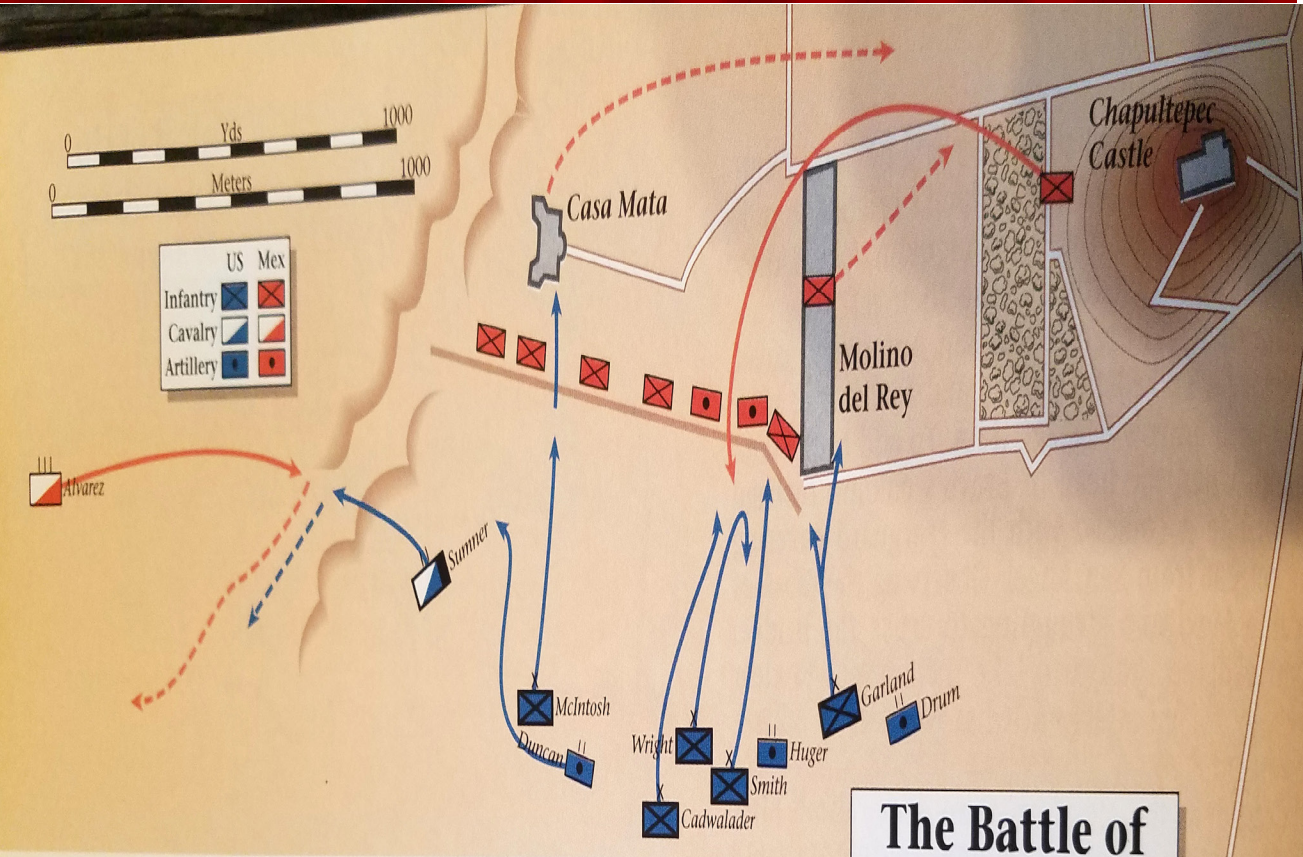
19-20 August, 1847



The Battle of Churubusco

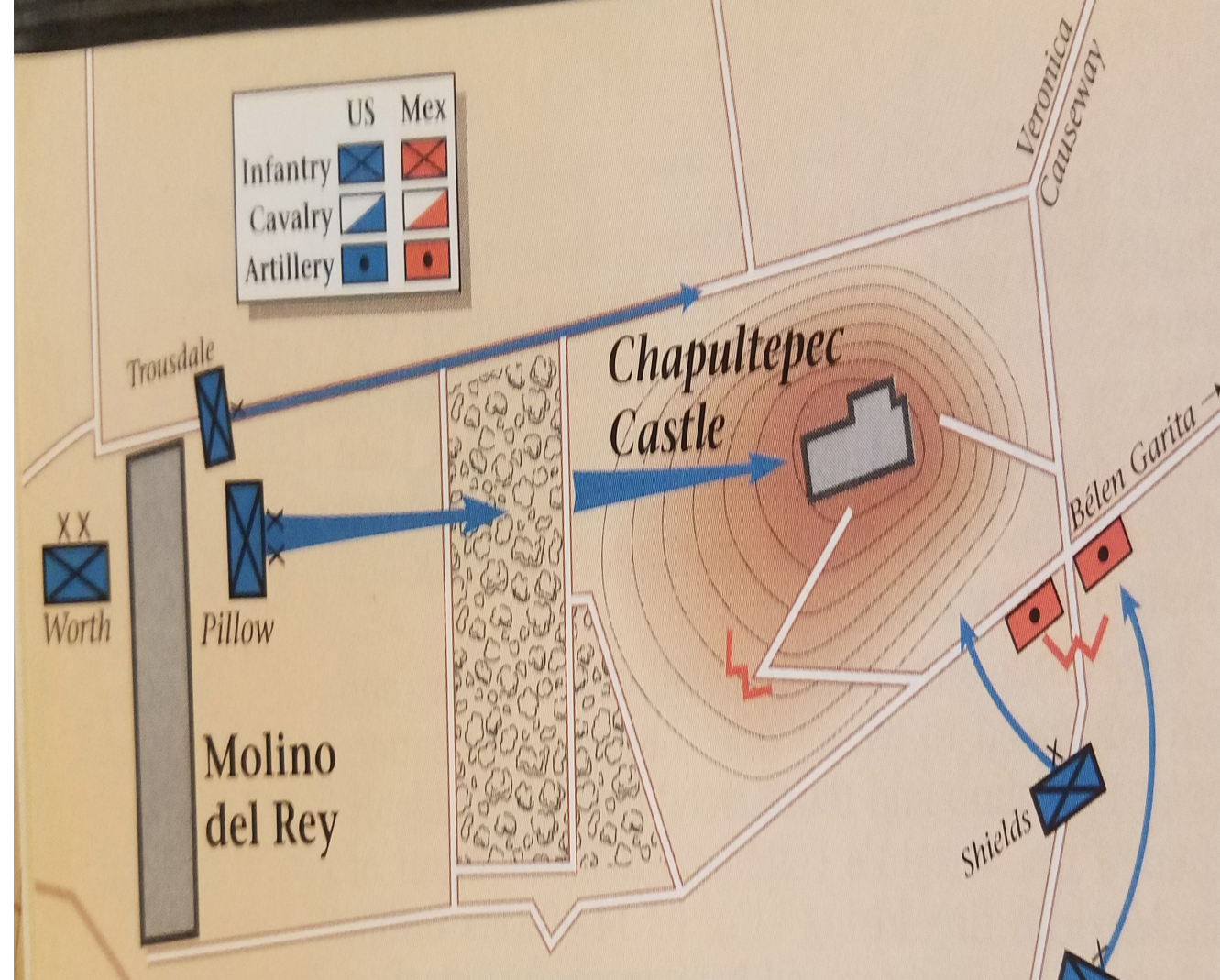
20 August 1847





The Battle of Molino del Rey
8 September, 1847

Tacubaya
Scott's HQ



The Assault on Chapultepec
13 September, 1847

Drum

The Assault on Mexico City

13 September, 1847



Mexico City

San Cosmé Garita

Alameda

Ciudadela

Garita Belén

Niño Perdido Garita

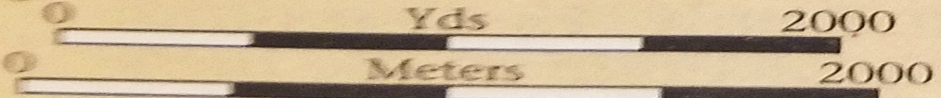
San Antonio Garita

Tacubaya

Piedad

Hermitage

Twiggs (-)



XX

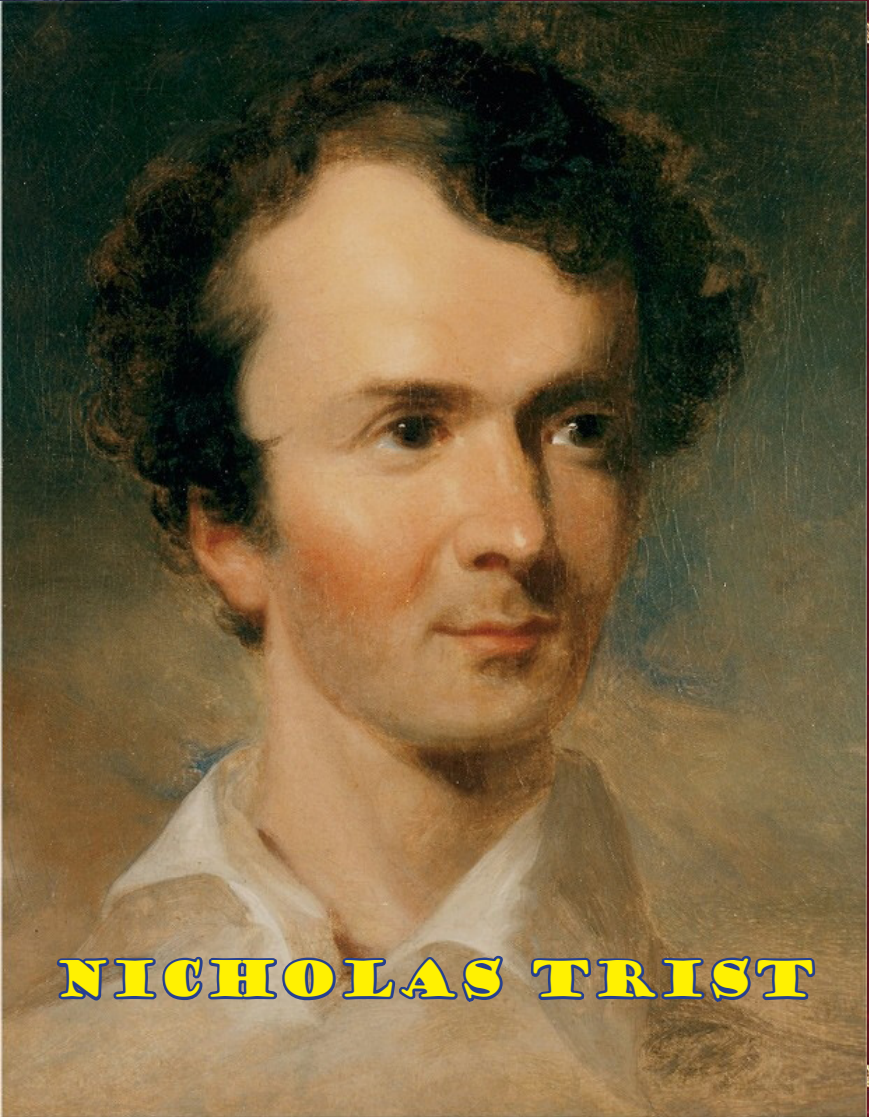
Worth

Chapultepec

XX

Quitman

XX



NICHOLAS TRIST



